
















Israeli Annexation in the West Bank (According to The Trump Vision Plan-2020)

-  Green (Armistice) Line - 1949
-  Palestinian Autonomous Oslo A & B Areas
-  Oslo Area C transferred to the Palestinian State
-  Oslo Area C to be annexed by Israel
-  Areas to be ceded by Israel to the Palestinian State
-  **Proposed Palestinian State**
-  West Bank Wall/Barrier Trajectory
-  Major Palestinian Cities and (selected) Villages
-  Palestinian Villages within Annexed Areas (some clustered under one symbol)
-  Israeli Settlements and Outposts (A= Strategic Area)
-  Major highways prominently used by Israeli settlers / Rd.Nr.
-  Alternative Settlement Roadlink option (near Ramallah, Jericho and Hebron)
-  Projected Settlement Access Road
-  Projected Palestinian Thoroughfare / Tunnel/Bridge
-  Projected Palestinian Passage West Bank-Gaza

